
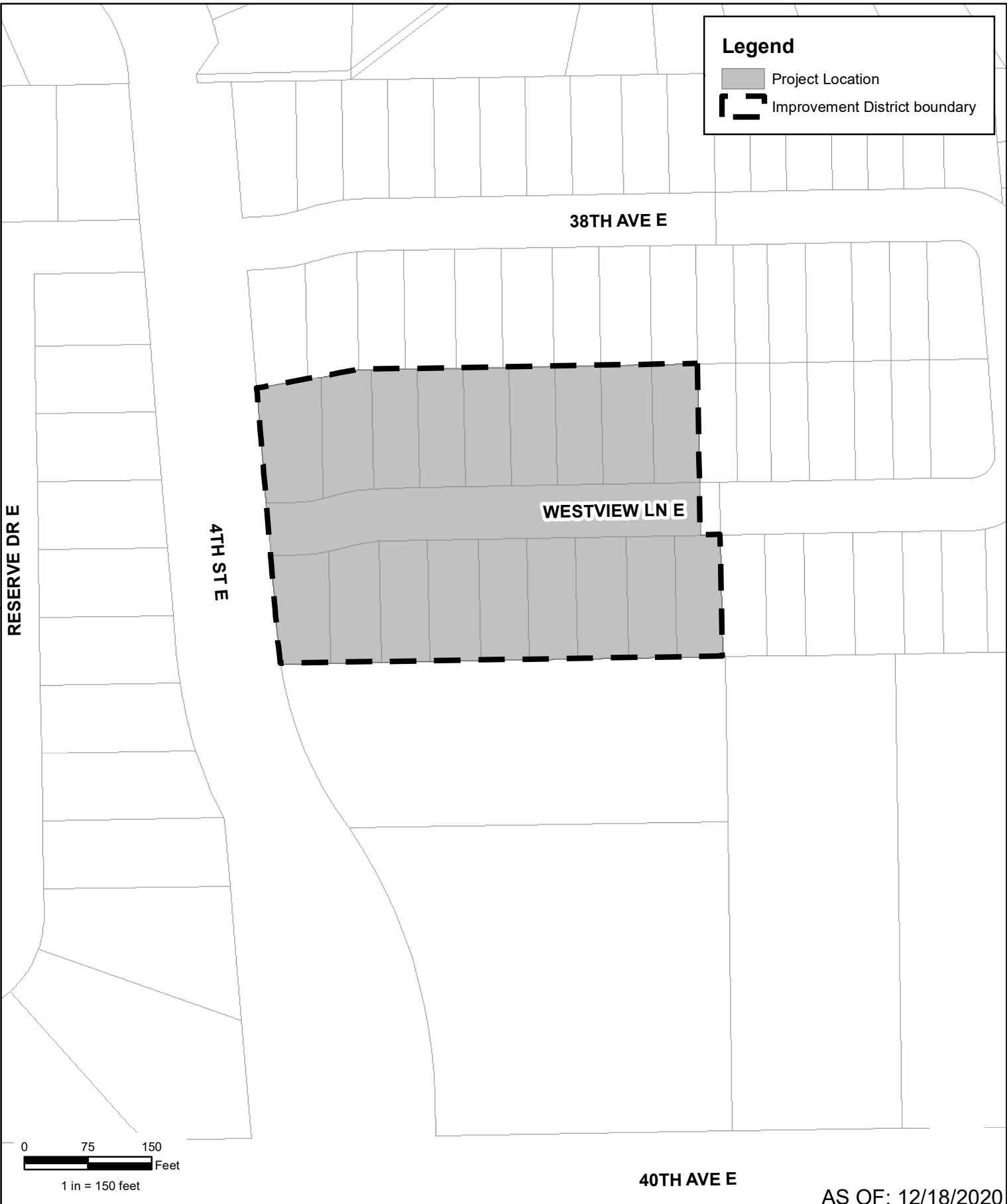


Legend

 Project Location

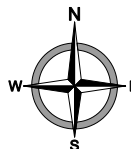
 Improvement District boundary



AS OF: 12/18/2020

**IMPROVEMENT DISTRICT MAP
SEWER, WATER, STORM & STREET IMPROVEMENT DISTRICT NO. 1315.2
WESTVIEW 3RD ADDITION IMPROVEMENTS - PHASE II
WEST FARGO, NORTH DAKOTA**

Created By: TJS Date Created: 07/13/20 Date Saved: 12/18/20 Date Plotted: NEVER Date Exported: 12/18/20
Plotted By: Tanner.Schmidt Parcel Date: 07/13/20 Aerial Image: 2019 County NAIP SIDS Elevation Data: N/A
Horizontal Datum: NAD 1983 StatePlane North Dakota South FIPS 3302 Feet Vertical Datum: NAVD1988
T:\Projects\21500\21595\1315pt2_ImprovementDistrictMap.mxd



moore
engineering, inc.