



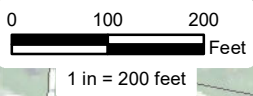
**Legend**

-  Assessment District Boundary
-  Project Location



Assessment District Boundary

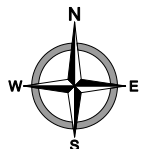
Project Location



AS OF: 07/13/2020

**ASSESSMENT DISTRICT MAP  
SEWER, WATER, STORM & STREET IMPROVEMENT DISTRICT NO. 1332  
WESTVIEW 4TH ADDITION  
WEST FARGO, NORTH DAKOTA**

Created By: TJS Date Created: 07/13/20 Date Saved: 07/13/20 Date Plotted: NEVER Date Exported: 07/13/20  
Plotted By: Tanner Schmidt Parcel Date: 07/13/20 Aerial Image: 2019 County NAIP SIDS Elevation Data: N/A  
Horizontal Datum: NAD 1983 StatePlane North Dakota South FIPS 3302 Feet Vertical Datum: NAVD1988  
T:\Projects\21300\21326\21326\_Improvement\_District\_Map.mxd



**moore**  
engineering, inc.